

1806 Salem Street, North Andover



Property Information

Property ID 106.B-0146-0000.0
Location 1806 SALEM STREET
Owner BONENFANT, ROBERT A



**MAP FOR REFERENCE ONLY
NOT A LEGAL DOCUMENT**













Town of North Andover, MA makes no claims and no warranties, expressed or implied, concerning the validity or accuracy of the GIS data presented on this map.

1" = 127 ft

Terms of Use

Map Theme Legends

Wetlands

-  Shoreline
-  Hydrologic Connection
-  Mean Low Water Line
-  Wetland Limit
-  Closure Line
-  Reservoir (with PWSID)
-  Marsh/Bog
-  Wooded Marsh
-  Cranberry Bog
-  Salt Marsh
-  Tidal Flats
-  Beach/Dune

Massachusetts DEP,